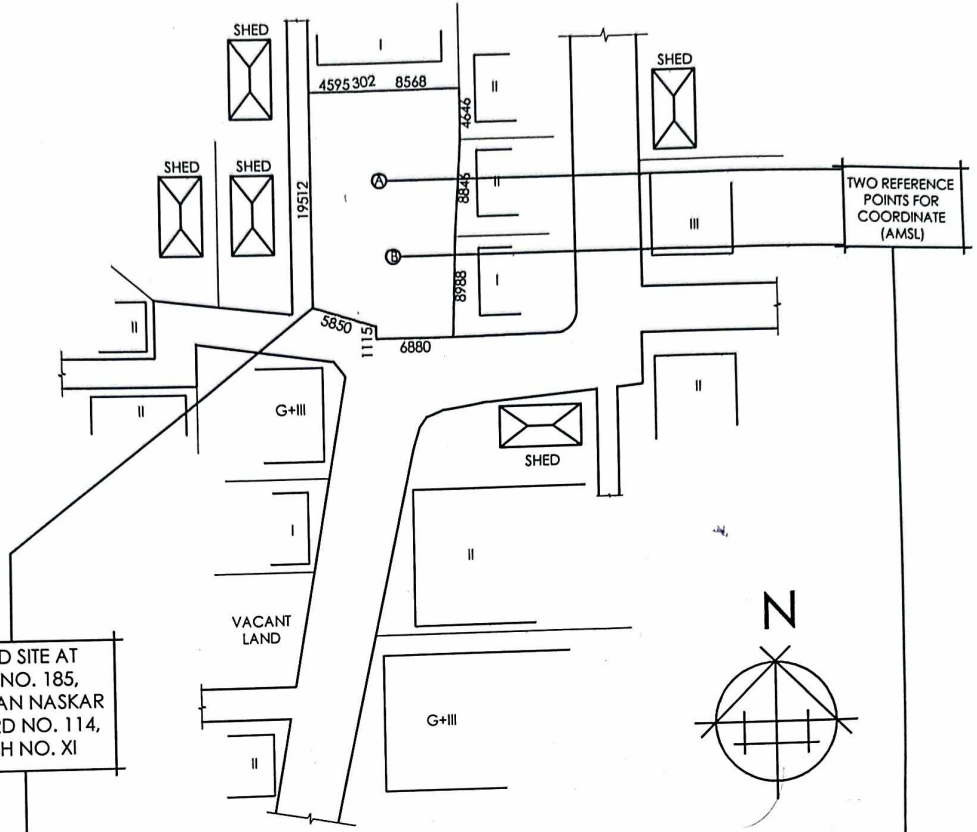
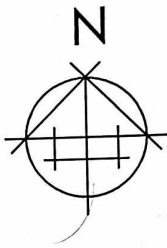


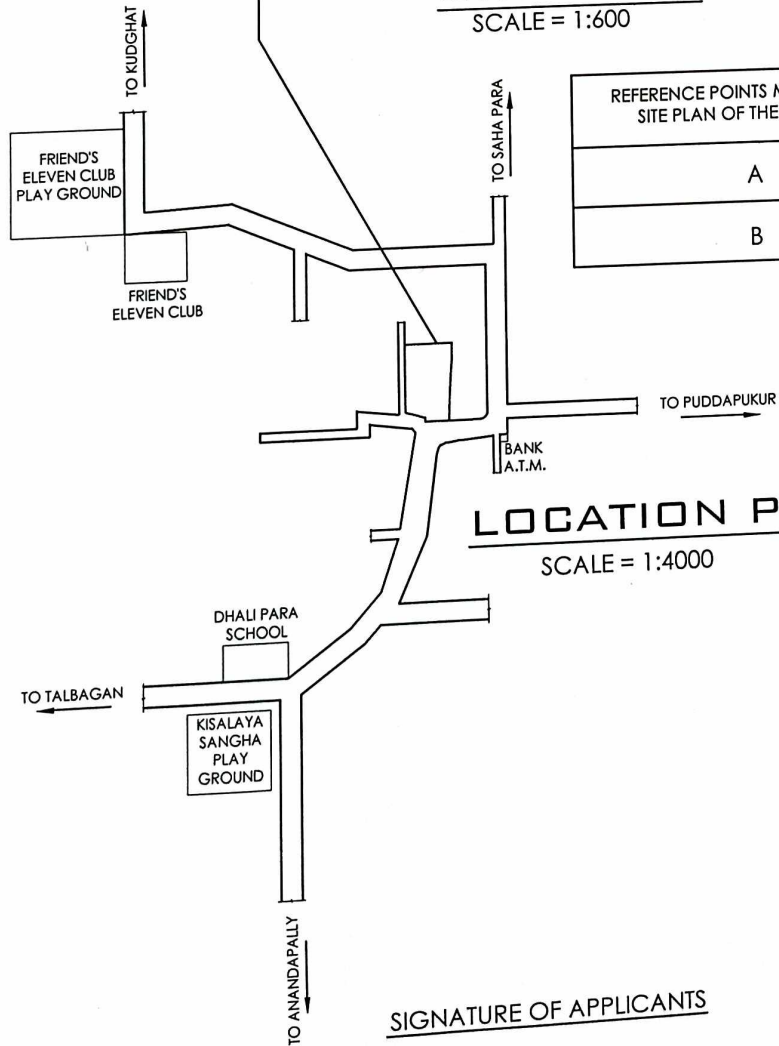
PROPOSED SITE AT  
PREMISES NO. 185,  
GURUCHARAN NASKAR  
ROAD, WARD NO. 114,  
BOROUGH NO. XI



TWO REFERENCE  
POINTS FOR  
COORDINATE  
(AMSL)



**SITE PLAN**  
SCALE = 1:600



REFERENCE POINTS MARKED IN THE SITE PLAN OF THE PROPOSAL	CO ORDINATE IN WGS 84		SITE ELEVATION (AMSL)
	LATITUDE	LONGITUDE	
A	22.28	88.20	7 M.
B	22.28	88.21	7 M.

**LOCATION PLAN**  
SCALE = 1:4000

*Sibaji Maity*

**SIBAJI MAITY**  
KOLKATA MUNICIPAL CORPORATION  
L.B.S.-1776(I)

SIBAJI MAITY L.B.S. NO. 1776 /I  
SIGNATURE OF L.B.S.

SIGNATURE OF APPLICANTS